

RITCHIE® Explorer™

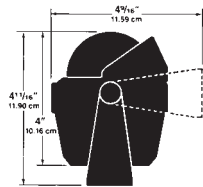


Bracket Mount

Features:

- 2-3/4" Direct-Reading Dial
- Built-In Night Illumination
- Built-In Compensators
- Scientifically Matched Sapphire Jewel & Hardened Steel Pivot Dial Movement
- Powerful DirectiveForce® Magnets for Fast Heading Lock-on
- Adjustable and Removable with Bracket and Thumbscrews
- Choice of Colors: Traditional Black or White
- High Temperature Composite Construction for Extended Operating Range
- 100% Repairable
- Exclusive 5-Year Ritchie Warranty

| ORDER NO. | COLOR | PRICE |
|-------------|-------|---------|
| RIT B51CLM | Black | \$95.27 |
| RIT B51WCLM | White | \$95.27 |



RITCHIE® Explorer™



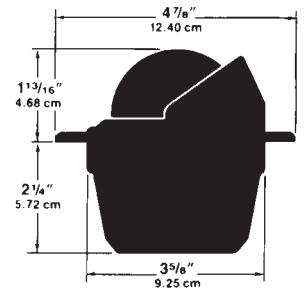
Flush Mount

Mounting hole 3-3/4"

Additional Features:

- Movable Sun Shield.
- Choice of Traditional Black or Designer White Colors.

| ORDER NO. | COLOR | PRICE |
|-----------|-------|---------|
| RIT F50 | Black | \$97.86 |
| RIT F50W | White | \$97.86 |



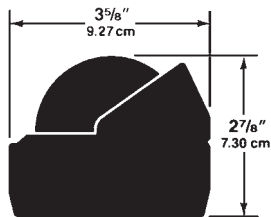
RITCHIE® Explorer™



Surface Mount

Additional Features:

- Compact Low-Profile Designs.
- Quick Push-Button Removal of Compass. Module for Storage and Security.
- Movable Sun Shield.

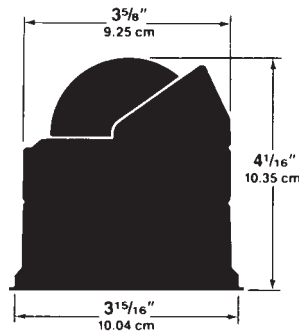


| ORDER NO. | COLOR | PRICE |
|-------------|-------|---------|
| RIT S53CLM | Black | \$95.27 |
| RIT S53WCLM | White | \$95.27 |

RITCHIE® Explorer™



Deck Mount



Additional Features:

- Compact Design.
- Quick Push-Button Removal of Compass Binnacle for Storage and Security.
- Movable Sun Shield.

| ORDER NO. | COLOR | PRICE |
|-----------|-------|---------|
| RIT D55 | Black | \$97.86 |

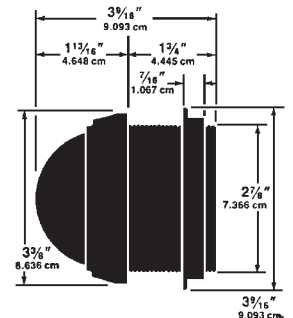
RITCHIE® Explorer™



Dash Mount

Additional Features:

- Easily Installed, Fits Standard 3" Instrument Hole.
- Bezel Styles to Match Popular Gauge Packages.
- Adjustable 45° to Match Dash Angles.



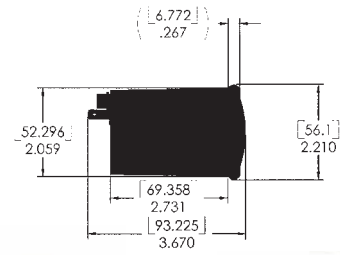
| ORDER NO. | COLOR | PRICE |
|-----------|-------|----------|
| RIT V572 | Black | \$103.00 |

2 COMPASSES

RITCHIE® Sport Compass

- 2" Direct Reading Dial
- Easily Installed, Fits Standard 2-1/16" Instrument Hole
- View Adjusts up to 30 degrees
- Scientifically Matched Sapphire Jewel & Hardened Steel Pivot Dial Movement
- Exclusive Built-in Green NiteVu Lighting
- High Temperature Composite Construction for Extended Operating Range
- DirectiveForce Magnets
- Exclusive 5-Year Ritchie Warranty

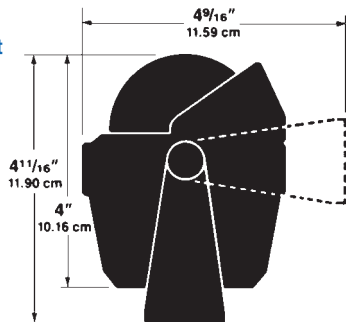
| ORDER NO. | DESCRIPTION | PRICE |
|-----------|--------------------------|---------|
| RIT X21WW | White Ring w/ White Dial | \$62.12 |
| RIT X21BB | Black Ring w/ Black Dial | \$62.12 |
| RIT X21BU | Black Ring w/ Blue Dial | \$62.12 |



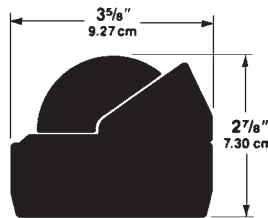
RITCHIE® Angler



Bracket Mount



Surface Mount



Features:

- 2-3/4" Direct-Reading Dial.
- Choice of Easily Adjustable Bracket Mount with Thumb-Screws or Surface Mount with Push-Button Removal for Quick Storage and Security.
- No-Glare Gray Finish with High-Visibility Blue Dial.
- Distinctive RitchieAngler Graphics.
- Scientifically Matched Sapphire Jewel & Hardened Steel Pivot Dial Movement.
- Internal Marine Night Lighting.
- Built-In Compensators to Easily Adjust for Deviation.
- Movable Sun Shield.
- DirectiveForce® Magnets.
- 100% Repairability.
- Exclusive 5-Year Ritchie Warranty.

| ORDER NO. | COLOR | PRICE |
|-----------|-------|---------|
| RIT RA91 | Gray | \$95.27 |

| ORDER NO. | COLOR | PRICE |
|-----------|-------|---------|
| RIT RA93 | Gray | \$95.27 |

RITCHIE® Sport

The Ideal Compass For Small Boats and Recreational Use.

- Easy to Install on Windshield or Dash.
- Two-Sided Self-Adhesive Mounting Pad Included.
- Reversible Bracket Mount – Adjustable through 300°.
- 2" Direct-Reading High Visibility Blue Dial.
- Built-In Compensators.
- High-Temp Composite Construction for Extended Operating Range.
- Sapphire Jewel and Hardened Steel Pivot Movement.
- Distinctive Gray Finish.
- Exclusive 5 Year Ritchie Warranty.
- Built-In Night Lighting.
- 5° Marine Dial.



| ORDER NO. | COLOR | PRICE |
|-------------|-------|---------|
| RIT X10MCLM | Gray | \$49.35 |

RITCHIE® Sport About™

The Hand Bearing Compass for Marine Recreation.

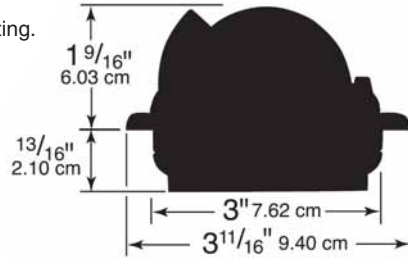
- Easy-to-Read 1-7/8" Direct Reading Dial.
- Sapphire Jewel and Hardened Steel Pivot Movement.
- Built-in Expansion Chambers for Extended Temperature Operating Range.
- Silicon Impact Resistant Case with Matching Neck Lanyard.
- Compact Size for Easy Handling and Storage.
- Quick Sight™ V-Notch & Lubber Line for Easy Heading Alignment.
- Non-Electric Chem Sticks Provide 18 Hours of Night Lighting.
- International Safety Yellow.



| ORDER NO. | PRICE |
|-----------|---------|
| RIT X11Y | \$59.70 |

RITCHIE® Trek Compass

- Ideal for Runabouts, Center Consoles, Ski Boats, Bass Boats, Cars, Trucks, RV's, and ATV's.
- 2 1/4" Direct Reading Dial with New Graphics and Large Numerals for Easy Reading.
- Strong Directive Force Magnets and New Lightweight Composite Dial for Fast Performance.
- Built-in Compensators to Correct for Deviation.
- Extra Large Diaphragm and Rugged Construction Provide Extended Operating Temperature Range.
- High-Impact Rubber Accent Strip.
- Built-in, 12-Volt Green NiteVu Lighting.
- 100% Repairable.
- Exclusive 5-Year Warranty.



TR35



TR31



TR35W



TR31W

| ORDER NO. | DESCRIPTION | COLOR | PRICE |
|--------------|---------------|-------|---------|
| RIT TR31CLM | Bracket Mount | Black | \$69.52 |
| RIT TR31WCLM | Bracket Mount | White | \$69.52 |
| RIT TR35 | Flush Mount | Black | \$69.52 |
| RIT TR35W | Flush Mount | White | \$69.52 |

RITCHIE® Voyager Surface Mount

- 3" CombiDamp Dial.
- Compact Low-Profile Design.
- Quick Push-Button Removal of Compass Module for Storage and Security.
- Built-In Night Illumination.
- Built-In Compensators to Easily Adjust for Deviation.
- Scientifically Matched Sapphire Jewel & Hardened Steel Pivot Dial Movement.
- Powerful DirectiveForce® Magnets for Fast Heading Lock-On.
- Movable Sun Shield.
- High Temperature Composite Construction for Extended Operating Range.
- Exclusive 5 Year Ritchie Warranty.



| ORDER NO. | PRICE |
|-----------|----------|
| RIT S87 | \$174.30 |

RITCHIE® Voyager®

- 3" Flat or Direct Reading Cards Internal Gimbals.
- 45° Lubber Lines.
- Steel Pivot and Sapphire Jewel Movement. Built-in Compensators.
- 5 Year Warranty.



Flush Mount
Cat. No. F83
 Direct Reading Card (shown)
Cat. No. F83W
 Direct Reading Card (white)
Cat. No. F82
 Flat Card
 Mounting Hole 4 1/8".

| ORDER NO. | PRICE |
|-----------|----------|
| RIT F83 | \$174.30 |
| RIT F83W | \$174.30 |
| RIT F82 | \$174.30 |



Bracket Mount
Cat. No. B80
 Flat Card shown (shown).
Cat. No. B81
 Direct Reading Card.

| ORDER NO. | PRICE |
|-----------|----------|
| RIT B80 | \$182.20 |
| RIT B81 | \$182.20 |

RITCHIE® Super Sport® The Choice For High Performance

High-Performance Compasses with PowerDamp Plus

When it comes to high speed, No-Spin Performance, no other compasses in the world can match Ritchie's SS-1002, SS-2000. Highly modified versions of our popular 3 3/4" Helmsmen and 4 1/2" Navigator, these compasses offer the ultimate in rugged accuracy for navigating high-performance powerboats.

SS-1002

Flush Mount Features:

- 3-3/4" High Visibility Blue dials.
- Extra Large Numerals.
- Matched Steel Pivot & Sapphire Jewel.
- Directive Force Magnets.
- Built-In Compensators.
- Low-Viscosity Damping Fluid.
- Built-In Military Type Green NiteVu Lighting.
- 5 Year Warranty.
- Mounting Hole 4-3/4".

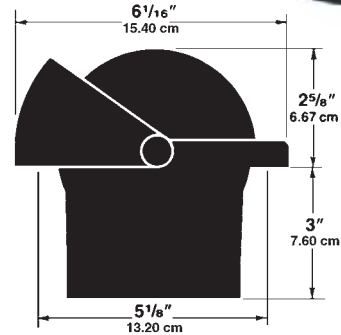


| ORDER NO. | PRICE |
|------------|----------|
| RIT SS1002 | \$293.45 |

SS-2000

Flush Mount Features:

- 4-1/2" High Visibility Blue Dials.
- Extra Large Numerals.
- Matched Steel Pivot & Sapphire Jewel.
- DirectiveForce Magnets.
- Built-In Compensators.
- Low-Viscosity Damping Fluid.
- Built-In Military Type Green NiteVu Lighting.
- 5 Year Ritchie Warranty.
- Mounting Hole 5-1/8".



| ORDER NO. | PRICE |
|------------|----------|
| RIT SS2000 | \$519.47 |

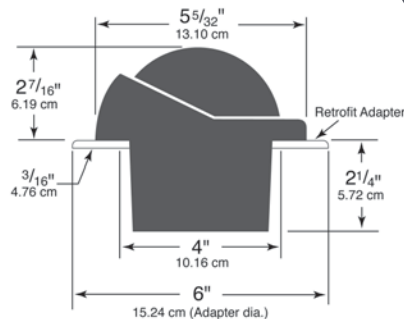
RITCHIE® Helmsman Series

Features:

- 3-3/4" PowerDamp or CombiDamp Dials.
- Steel Pivot & Sapphire Jewel.
- 45° Lubber Lines.
- Full Internal Gimbals.
- 12 Volt Green NiteVu Lighting.
- Built-in Compensators.
- 5 Year Ritchie Warranty.
- Order Adapter Ring Separate.

| ORDER NO. | DESCRIPTION | PRICE |
|-----------|-----------------------------|----------|
| RIT HF743 | Direct Reading Card (shown) | \$259.21 |
| RIT HF742 | Flat Card | \$259.21 |
| RIT HABLK | 6" Adapter Ring | \$10.20 |

Flush Mount Mounting Hole



RITCHIE®

Helmsman (Deck Mount)

- 3-3/4" Flat Dial
- Green NiteVu Night Illumination
- Built-in Compensators to Easily Adjust for Deviation
- Scientifically Matched Sapphire Jewel and Hardened Steel Pivot Dial Movement
- Powerful Directive Force Magnets for Fast Heading Lock-on
- Movable Sun Shield
- 45 Degree Lubber Lines
- High Temperature Composite Construction for Extended Operating Range
- Exclusive 5-Year Ritchie Warranty



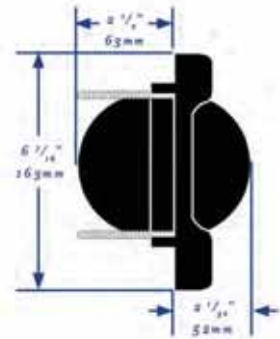
| ORDER NO. | PRICE |
|-----------|----------|
| RIT HD744 | \$287.64 |

RITCHIE®

Venture Compass

The **Venture SR-2** is designed primarily for sailboats 16 ft. (4.88m) to 36 ft (10.68m) in length. Features Include:

- 3 3/4" CombiDial
- 12V green LED Night Lighting
- 4 5/8" to 4 13/16" mounting hole.
- Vertical Mounting Angle Through 40 Degrees.
- Clinometer (INC-45) included
- Steady Quick Lock-On Performance.
- Exclusive 5-Year Ritchie Warranty
- Protective Front & Back Covers are Included.



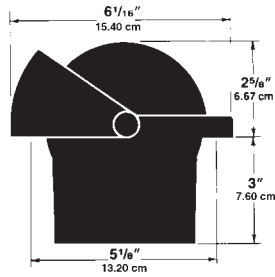
| ORDER NO. | PRICE |
|-----------|----------|
| RIT SR2 | \$276.11 |

RITCHIE®

Navigator

Features:

- 4-1/2" Flat Card.
- Full Internal Gimbals.
- Matched Pivot.
- Sapphire Jewel.
- Built-in Compensations.
- 45° Lubber Lines.
- Movable Sunshield.
- 5 Year Warranty.
- Mounting Hole 5-1/8".



| ORDER NO. | DESCRIPTION | PRICE |
|-----------|-------------|----------|
| RIT FN201 | Flush Mount | \$438.42 |

rule®

Danforth® Saturn® Compasses

The compact 3-3/4" apparent card diameter Saturn has basically all of the quality features found in the larger Galaxy and Gemini models. Saturn compasses are built with Danforth's exclusive guaranteed no-spin direct reading card graduated in 5° intervals, and are shaped to provide the best magnification and clarity. Fully gimbaled, and equipped with recessed compensators to prevent accidental movement once the compass has been compensated for deviation.



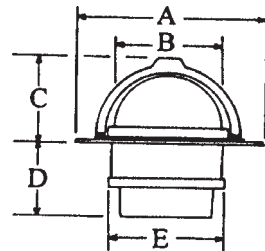
A149 Bulkhead Mount Front Reading

| ORDER NO. | FINISH | BEARING LINES | PRICE |
|-----------|--------|---------------|----------|
| RUL A149 | Black | 0°- 45° | \$176.65 |

rule® Danforth®Corsair® III Compasses

Features:

- Removable capsules for easy storage.
- Unique telescoping hood for full protection of the dome.
- LED night illumination.
- Cross-bar compensation.
- Black Finish.
- Traditional flat cards supported by jewel pivots.
- Telescoping hood.



- A 6"
- B 3 3/4"
- C 2 1/4"
- D 2 3/4"
- E 3 3/4"



| ORDER NO. | PRICE |
|-----------|----------|
| RUL C3993 | \$229.66 |

| | | | |
|-----------------|--------------------|--------------|---------------|
| RULC3993 | Apparent Card Size | Card Degrees | Bearing Lines |
| | 3 3/4" Flat | 5° | 0°, 45°, 180° |



Compact Low Profile Marine Compass

Three installation methods—bracket, adhesive, or suction mount.



| ORDER NO. | DESCRIPTION | PRICE |
|-----------|---------------|---------|
| OPT CP100 | Black Housing | \$25.44 |



Hand Bearing Compass

Features: Stable, liquid-damped compass card graduated in 5° segments. Bold graduations every 15° for easy reading.



| ORDER NO. | PRICE |
|-----------|---------|
| DAV 211 | \$45.99 |



Skipper II®

Economical, high quality compass with patented guaranteed no-spin direct reading card for stable readings.



| ORDER NO. | COLOR | PRICE |
|-----------|-------|---------|
| RUL A80B | Black | \$76.77 |



Danforth® Quest™ Compasses

The Quest Compass' unique bracket design provides the versatility to mount your compass at any angle—on horizontal, vertical and even overhead surfaces. And with the adhesive mounting disk provided, use of screws is optional. (2 screws provided) Our exclusive NO-SPIN card technology gives you guaranteed accuracy and rock-steady readings in a small, sporty size. Hi-flux corrector magnets provide the added measure of adjustment often required for automobile, RV, ATV, snowmobile and certain marine installations. 12 VDC red night illumination is standard.



Model C101




Model C100

| ORDER NO. | CARD SIZE | CARD DEGREES | FINISH | PRICE |
|-----------|-----------|--------------|-----------------------|---------|
| RUL C100 | 2" | 5° | Black with Black Card | \$51.46 |
| RUL C101 | 2" | 5° | White with Blue Card | \$51.46 |



**#128 Boating Guide/
Small Craft Seamanship**

All boats-big or small, power or sail-need this vital information for safe boating! Covers all the basics! Full of valuable emergency procedures to help safeguard your family and friends. Beginners or "pros" will appreciate the "checklist" format. This will become the skipper's one source of important boating information.



| ORDER NO. | PRICE |
|-----------|--------|
| DAV 128 | \$9.99 |



#126 Coastwise Piloting

Effective piloting is essential to boat safety!

It is easy to forget the procedures of coastwise piloting and to find yourself lost or in danger. Coastwise piloting puts all the piloting information you need at your fingertips in a concise, easy-to-use form:

- Dead Reckoning Basics, True, Magnetic and Compass Relationships, Position Finding, Estimating Distance Off, Current and Leeway Corrections.
- Helpful hints on: Chart Reading, Preparation and Checklists, Fog Navigation, Depth Soundings without a Fathometer.
- Includes: Time Distance & Speed Calculator, Relative Bearing Gauge for Distance Off Calculations, Common Chart Symbols.



| ORDER NO. | PRICE |
|-----------|--------|
| DAV 126 | \$9.99 |



#125 Navigation Rules

A Proven Navigation Tool

Used by the U.S. Coast Guard, U.S. Power Squadrons, and U.S. Coast Guard Auxiliary.

All the New Navigation Rules

- U.S. Buoyage System
- Inland and International Rules
- Right of Way
- Lights
- Sound Signals
- New Bridge Signals
- Graphically Summarized
- Easy to Read.



| ORDER NO. | PRICE |
|-----------|--------|
| DAV 125 | \$9.99 |

DAVIS Chart Holder

All purpose storage container

- Weatherproof • Floats • Durable

Ideal for charts, documents, prints/papers, fishing rods, spare parts. Made of marine grade plastics for total protection and long life. Tubes are large enough for most marine charts, yet stow easily.

A special identification label is provided for a quick cataloging of contents. 40" x 3" diameter.



| ORDER NO. | PRICE |
|-----------|---------|
| DAV 086 | \$14.99 |



Pocket Quick Reference Cards

Simplify boating procedures and safety. Easy to read, printed on plastic in full color, and built to withstand the elements. The set of six 3" x 4" cards are joined with a stainless steel ring and include essential information on: Predeparture Check, Fueling Procedures, U.S. Buoyage, Rules of the Road, Navigation Lights, Emergencies, Radio Use, In Case of Fire, Navigation Rules, Sound Signals, and Hypothermia/CPR.



| ORDER NO. | PRICE |
|-----------|---------|
| DAV 138 | \$10.99 |

8 | NAVIGATIONAL AIDS



MAPTECH® Chartkit Books with Companion CD

Used by generations of boaters, ChartKits are full-color reproductions of U.S. government and private charts spiral bound into popular cruising regions. The convenient-sized books are large enough to allow for manual plotting, yet small enough to sit on your nav-station or lap.



- GPS Ready
New features make ChartKits easy to use with your GPS. Most charts include one-minute lat./long. grids to make vessel positioning a breeze, and major navigation aids are identified with named GPS waypoints.

- Small and Large Scale Charts
ChartKits include small-scale, wide area charts as well as large-scale, detailed charts of harbors and approaches. The Chart Page Index (inside front cover) and "Go-To" page numbers make it simple to quickly find the chart you want.

- Pre-plotted Courses
Maptech's navigation editors add magnetic courses between major navigation aids with distances in nautical miles. ChartKits are also designed to help you do the calculations yourself. Each page includes a Compass Rose with annual increase in variation and complete scale information

- Aerial Photos
Color aerial photos of harbors and anchorages help you know what to expect before you get there.

- Companion CD
It's all here...digital charts and the software tools to use them. And the great thing is the digital charts are the same identical charts with GPS waypoints and course lines – just like in the Chartbooks.

| ORDER NO. | DESCRIPTION | PRICE |
|-----------------|--|----------|
| MPT PAPREGION02 | Block Island, RI to Canadian Border, 86 pages | \$129.95 |
| MPT PAPREGION03 | New York to Nantucket and to Cape May, NJ, 90 pages | \$129.95 |
| MPT PAPREGION04 | Chesapeake and Delaware Bays, Cape May, NJ, to Cape Henry, VA 82 pages | \$129.95 |
| MPT PAPREGION06 | Norfolk VA to Florida and the Intracoastal Waterway, 83 pages | \$129.95 |



MAPTECH® Waterproof Chartbooks with Companion CD

These easy-to-use, compact chart books are ideal for Day-Sailors, Fishing Boats, and Trailer Boats. They measure 12" x 17" (24" x 17" when open) and are made of waterproof, tear-resistant synthetic paper that will withstand the elements.



- GPS Ready
- Small and Large Scale Charts
- Pre-plotted Courses
- Aerial Photos
- Companion CD

| ORDER NO. | DESCRIPTION | PRICE |
|-------------|--|---------|
| MPT WPB0325 | Long Island Sound, 48 pages, 200 GPS waypoints, pre-plotted courses, ramps and 500 marinas. | \$49.95 |
| MPT WPB0340 | South Shore Long Island, NY Harbor's Lower Bay to Montauk and Block Island. 25 chart pages, GPS waypoints, Lat./Long. grids, pre-plotted courses, ramps, and 340 marine facilities | \$49.95 |
| MPT WPB0360 | New Jersey Coast, New York Harbor to Cape May, NJ. 24 chart pages. Features GPS waypoints, Lat./Long. grids, pre-plotted courses, ramps, and 425 marine facilities. | \$49.95 |
| MPT CCK0411 | Upper Chesapeake Bay, The Upper Bay from Harvre de Grace to Solomons Island | \$79.95 |




MAPTECH® Waterproof Charts

Maptech waterproof charts are a big improvement over large, cumbersome charts. Spread a chart out to its full width, or keep it folded and flip to your favorite area.


- Unique "Flip-fold" format
- Waterproof and Tear-Resistant
- Pre-plotted Courses
- GPS Ready

| ORDER NO. | DESCRIPTION | PRICE |
|------------|---|---------|
| MPT WPC001 | Long Island Sound, Throgs Neck, NY to Block Island and Point Judith, RI | \$23.95 |
| MPT WPC002 | Connecticut River, Old Saybrook/Old Lyme to Hartford, CT | \$19.95 |
| MPT WPC003 | Long Islands South Shore, East Rockaway Inlet to Shinnecock Inlet | \$19.95 |
| MPT WPC004 | Hudson River, New York City to Troy Lock | \$19.95 |
| MPT WPC006 | Peconic Bays to Montauk, Peconic Bays, Shelter Island, Gardiners Bay, Plum Gut, Napeague Bay, and Montauk area. | \$19.95 |
| MPT WPC008 | New York Harbor and Approaches, New York Harbor and Approaches | \$19.95 |
| MPT WPC016 | Western Long Island Sound, Throgs Neck, NY to Port Jefferson, NY and New Haven CT | \$19.95 |
| MPT WPC024 | York and James River, York River—Includes Matapony River to Aylett, and Pamunkey River to Newcastle bridges. James River—to Jordan Point | \$19.95 |
| MPT WPC025 | Upper Chesapeake Bay, C&D Canal to the Potomac River. | \$19.95 |
| MPT WPC026 | Lower Chesapeake Bay, Smith Point to Chesapeake Approaches. | \$19.95 |
| MPT WPC034 | Sandy Hook NJ to Atlantic City NJ, Navesink and Shrewsbury rivers, Barnegat Bay, and Beach Haven, Little Egg, Brigantine, and Absecon inlets | \$19.95 |
| MPT WPC035 | Little Egg Harbor NJ to Cape May NJ, Beach Haven, Little Egg, Brigantine, Absecon, Great Egg Corson, Townsends, Hereford and Cape May inlets. | \$19.95 |
| MPT WPC044 | Annapolis to Cambridge, Includes Eastern Bay and Choptank River to Choptank. | \$19.95 |
| MPT WPC045 | Fire Island NY to Little Egg Inlet NJ, Central New Jersey coast and entrance to Western Long Island | \$19.95 |
| MPT WPC046 | Little Egg Inlet NJ to Fenwick Island DE, Southern New Jersey coast and entrance to Delaware Bay. | \$19.95 |
| MPT WPC047 | Delaware Bay and the C&D Canal, Cape May, NJ to Wilmington, DE and Elk River, MD. | \$19.95 |
| MPT WPC050 | Hudson Canyon to Georges Bank, Central New Jersey Coast to Boston, MA. | \$19.95 |
| MPT WPC080 | Annapolis, The perfect chart of Annapolis and the surrounding waters south to Herring Bay. | \$19.95 |
| MPT WPC099 | Cape May, NJ to Savannah, GA | \$19.95 |



Embassy Cruising Guides

Embassy Guides are the perfect navigation companion when you're planning your trip and underway. They're filled with detailed navigation advice and are an enjoyable read. Maptech offers four guides covering the East Coast of the U.S. from Maine to Florida, plus the Bahamas and Alabama.



- Designed for Ease of Use
- "Local Knowledge"
- Complete Marina Information
- Harbor Chart Segments
- Aerial Photos and Pictures

| ORDER NO. | DESCRIPTION | PRICE |
|-------------|---|---------|
| MPT BKCBF | Chesapeake Bay to Florida, Cape May and Delaware Bay through the Chesapeake and Intracoastal Waterway to Fernandina Beach in northern Florida. | \$44.95 |
| MPT BKLIS01 | Long Island Sound to Cape May, NJ New York Harbor to Block Island, South Shore of Long Island, Hudson River, and New Jersey Coast from Raritan Bay to Cape May. | \$49.95 |
| MPT BKNEC07 | New England Coast, Block Island, RI, to the Canadian border | \$44.95 |



Waterway Guides

Your best resource for a safe and enjoyable cruise.

Each edition is updated annually to provide the most comprehensive and current data available on marina listings, distance tables, bridge schedules, cruising tips, repair yards, significant harbors, and restaurants.




| ORDER NO. | DESCRIPTION | PRICE |
|-----------|---|---------|
| WWG CB10 | Chesapeake Bay, and Delaware Bay – Cape May, NJ to Norfolk, VA. | \$39.95 |
| WWG ICW10 | Atlantic ICW, Intracoastal Waterway: Norfolk, VA to Jacksonville, FL. | \$39.95 |
| WWG N10 | Northern, Coverage from Cape May to Maine, including Long Island Sound, the Connecticut River, and Narragansett and Buzzards bays. The Hudson River, Lake Champlain, the Erie Canal, the eastern shore of Lake Michigan and Chicago to Mobile. | \$39.95 |
| WWG S10 | Southern, Coverage from the Georgia-Florida line south to the Keys, then up the west coast of Florida and across the Gulf to Brownsville, Texas. Also includes the St. Johns River, The Okeechobee and Tennessee-Tombigbee waterways, the Bahamas and Cuba. | \$39.95 |



ChartKit Zip Cover

Protect your Chartkits Rugged, see-through, waterproof vinyl



| ORDER NO. | PRICE |
|--------------|---------|
| MPT PAPVINYL | \$12.95 |

BECKSON

Soft Cover Plastic Ring Binder

Heavy vinyl supported cover with 22 ring plastic binder to keep the pages from tearing. Included in this fine book is a title page, cruising sheets, guest log, radio log, fuel readings, repair log, and engine hour readings.

MM403 Log Book Combination log, radio, guest pages. Size: 8 1/2" x 11"; Color: navy



| ORDER NO. | PRICE |
|-----------|---------|
| BEC MM403 | \$22.35 |

ProMariner

WaterSport Recreational Marine BinocularsCompass

| 7x50 (11753) | 8x30 External Compass (11830) | 8x25 Compact (01825) |
|---------------------------|-------------------------------|---------------------------|
| Waterproof/ Fogproof | Waterproof/ Fogproof | Waterproof/ Fogproof |
| Nitrogen Filled | Nitrogen Filled | Nitrogen Filled |
| Center Focus | Center Focus | Center Focus |
| Ruby Coated Lens | Ruby Coated Lenses | Blue Coated Lenses |
| Molded Finger Grips | Molded Finger Grips | Molded Finger Grips |
| BAK 4 Prisms | BAK 4 Prisms | Compact and Collapsible |
| Retained Lens Caps | External Compass | Field of View 108m /1000m |
| Field of View 116m /1000m | Field of View 147m /1000m | |



11753



11830



01825

| ORDER NO. | PRICE |
|-----------|----------|
| PRO 11753 | \$181.60 |
| PRO 11830 | \$137.50 |
| PRO 01825 | \$59.99 |